



ANTARCTIC




ARCTIC



**Iqaluit, capitale du Nunavut, Canada (2018)**



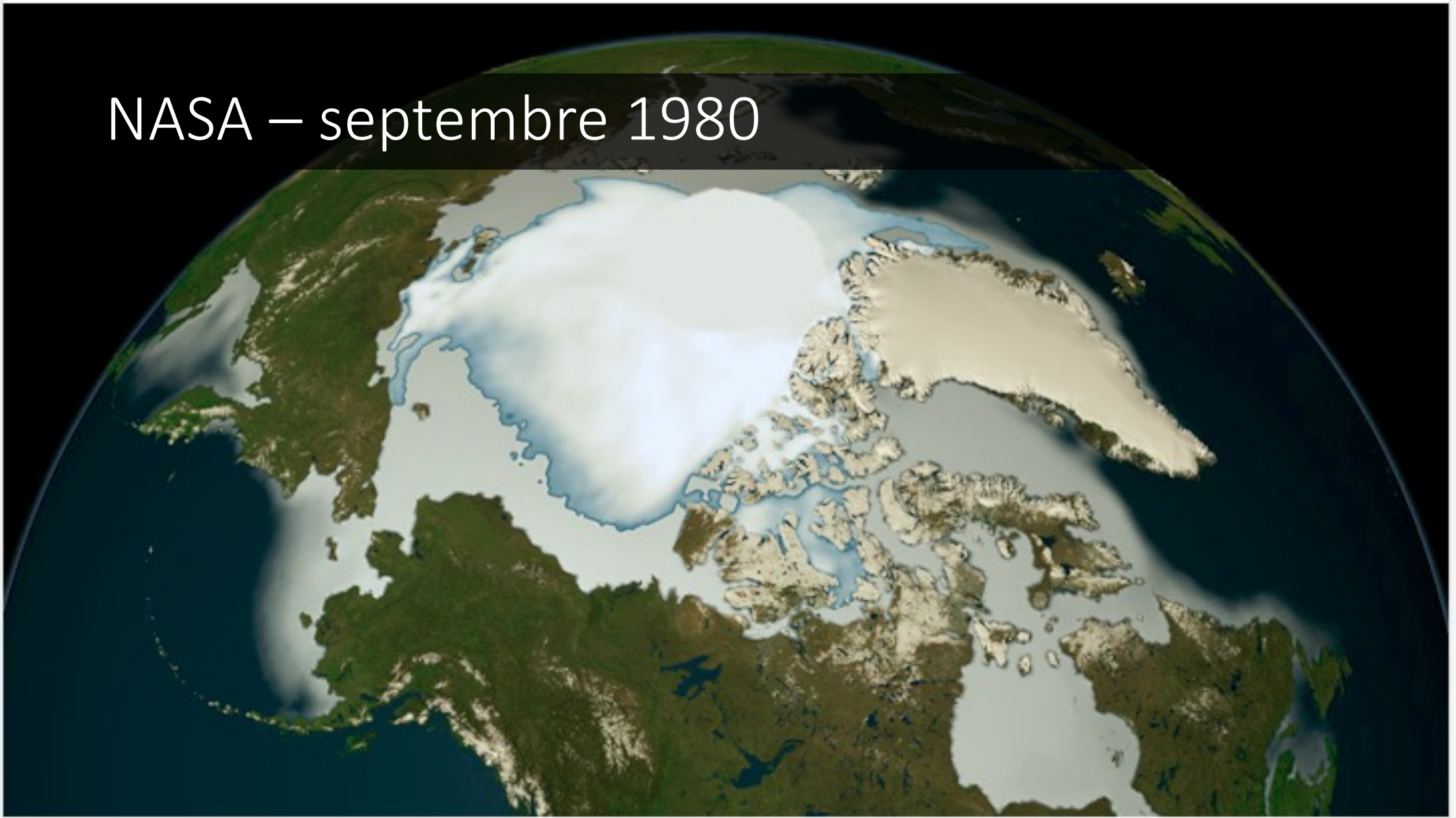
**Tromsø, 4ème ville de Norvège (2017)**



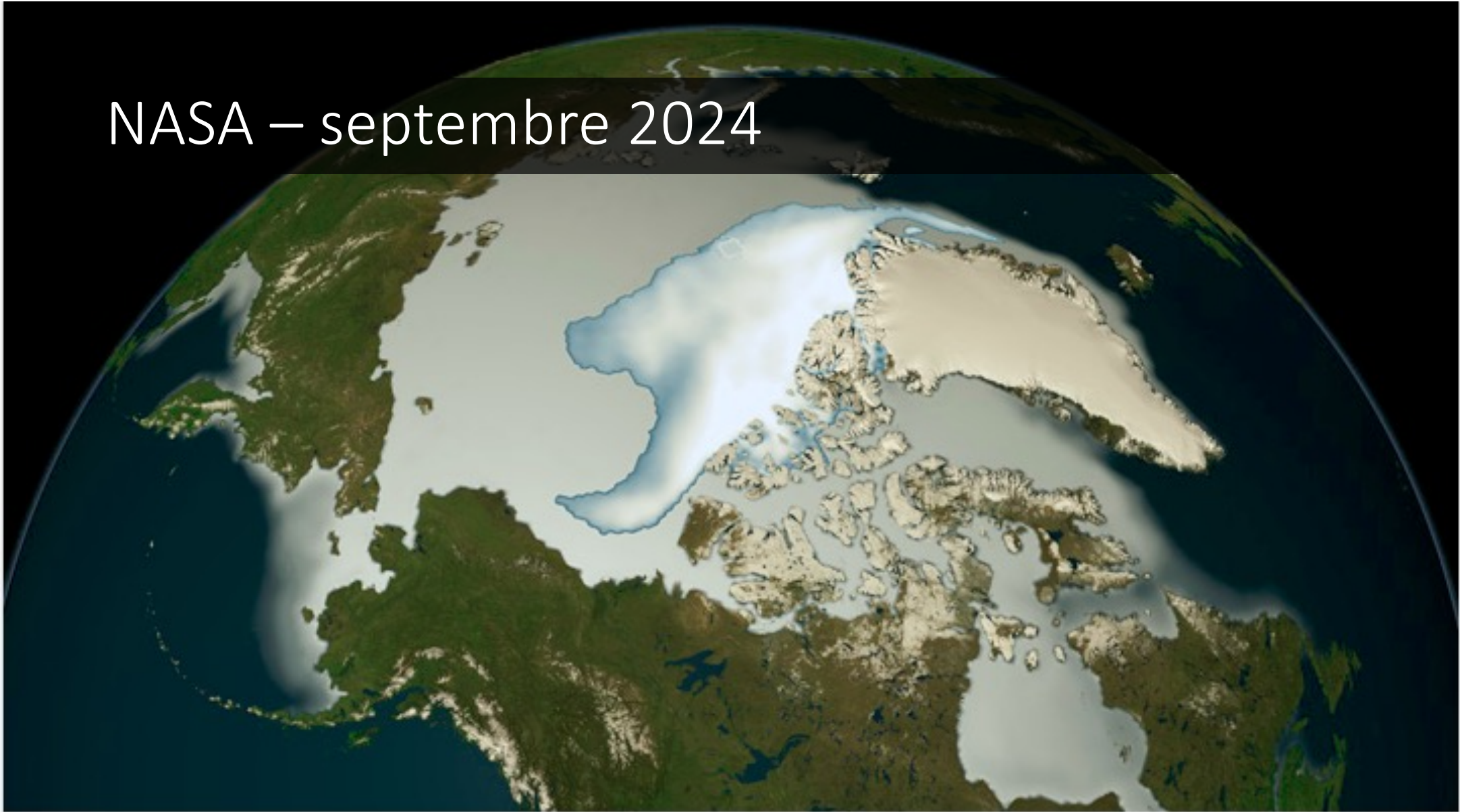
**Concordia, Antarctic (CNES, 2016)**



NASA – septembre 1980




NASA – septembre 2024





Le Petit Journal Illustré,  
19 Septembre 1909



Greenpeace

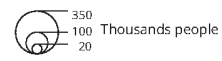
## Towns and industrial activities in the Arctic

<https://www.eea.europa.eu/en/analysis/maps-and-charts/towns-and-industrial-activities-in>



### Towns and industrial activities in the Arctic

Major towns in and around the Arctic



Settlements and Villages



Areas inhabited by Indigenous Peoples



Oil and gas

Extraction fields

Existing pipelines

Main offshore extraction regions (actual and potential)

Sea activities

Future central Arctic shipping route

Northwest Passage and Northern Sea Route

Other actual shipping routes

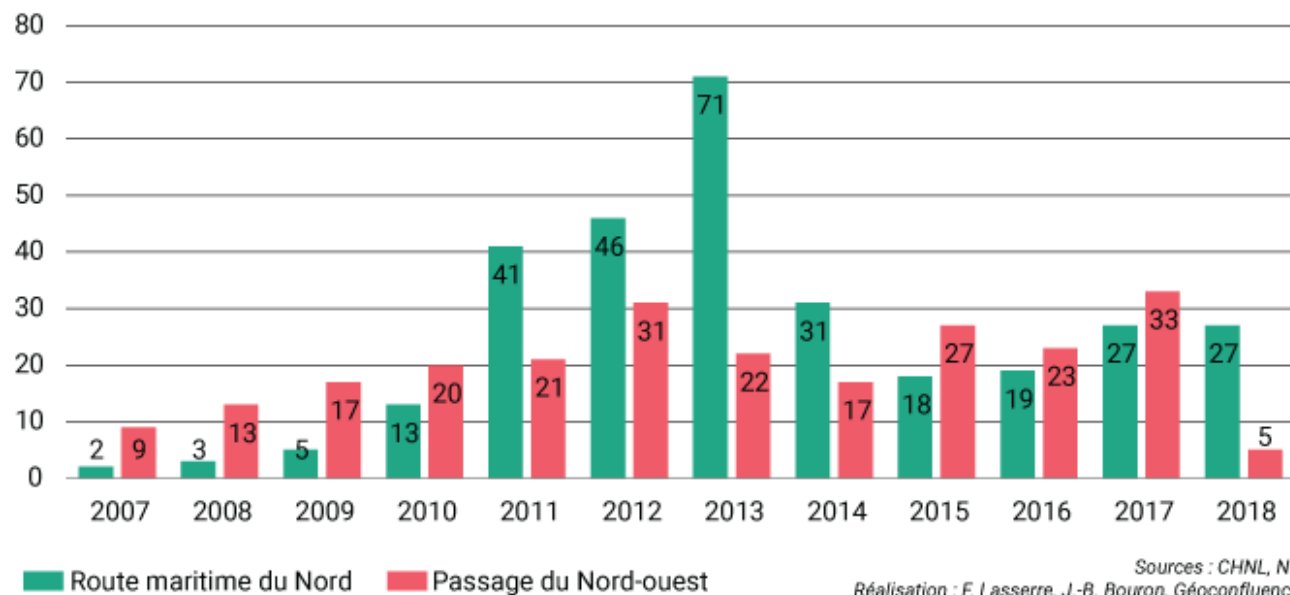
Major fishing areas

Note:

The map was adapted by EEA from Nordregio, 2015

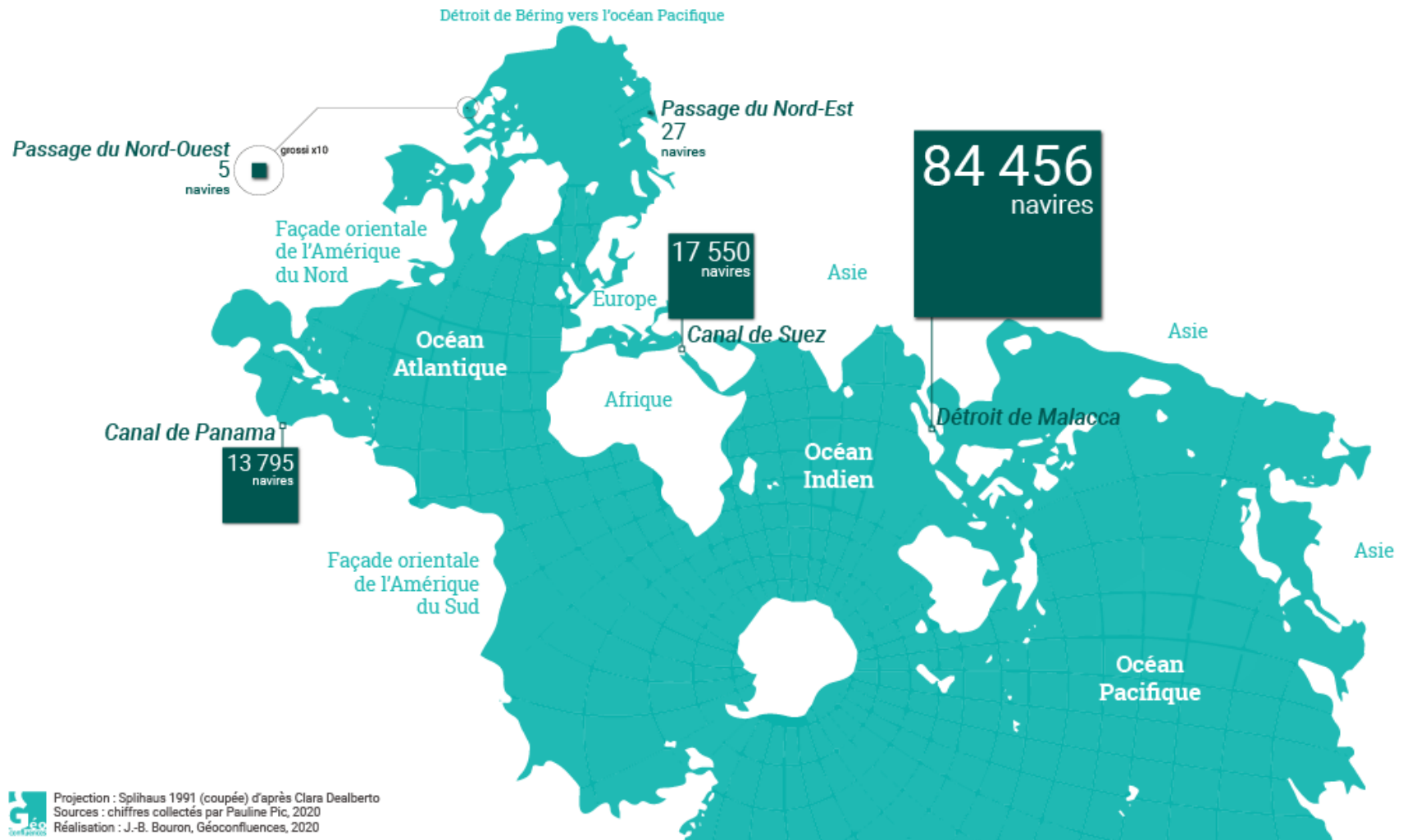
## Trafic de transit des routes arctiques


Nombre de navires par an



Sources : CHNL, NORDREG  
Réalisation : F. Lasserre, J.-B. Bouron, Géoconfluences, 2019






 Projection : Splihaus 1991 (coupée) d'après Clara Dealberto  
 Sources : chiffres collectés par Pauline Pic, 2020  
 Réalisation : J.-B. Bouron, Géoconfluences, 2020



Source : <https://www.futura-sciences.com/planete/actualites/terre-crateres-geants-explosent-siberie-depuis-10-ans-sont-message-alarme-66800/>



**“Greenpeace apology to Inuit for impacts of seal campaign”**

« <https://www.greenpeace.org/canada/en/story/5473/greenpeace-apology-to-inuit-for-impacts-of-seal-campaign/>

Manifestation anti-Greenpeace à Nuuk (Groenland)

<https://nunatsiaq.com/stories/article/2808104-Greenland-touted-as-billion-a-year-oil-beneficiary/>